

SHERIFF'S SALE

On Friday, March 10, 1944, at 10:00 o'clock A. M., in Court Room No. 1, Court House, Wilkes-Barre, Pa., by virtue of Fi Fa. No. 51, March Term, 1944, issued out of the Court of Common Pleas of Luzerne County, against Anna Lewis, will be sold the surface of all that certain lot of land situate in the Township of Hanover, Luzerne County, Pennsylvania, being Lot No. 301 on J. K. Weitzenkorn plot of lots No. 7, known as Buttonwood Heights, a map of which is recorded in Luzerne County Map Book No. 1, page 354, and being the property of Anna Lewis, bounded and described as follows: Beginning at a corner on Pulaski Avenue and Lot No. 300; thence along the line between Lots Nos. 300 and 301 North 11 degrees 45 minutes, West 119.05 feet, more or less, to land of the Pennsylvania Railroad Company; thence along the line of the Pennsylvania Railroad Company, South 78 de-

grees 30 minutes, West 25 feet, to a corner of Lot No. 302; thence along the line between Lots Nos. 301 and 302 South 11 degrees 45 minutes, East 119.16 feet, more or less, to Pulaski Avenue aforesaid; and thence along Pulaski Avenue North 78 degrees 15 minutes, East 25 feet, to the place of beginning. Being the same premises conveyed to Anna Lewis by Joseph K. Weitzenkorn et ux. by deed dated March 6, 1925, recorded in Luzerne County Deed Book No. 646, page 586. Improved with a two and one-half story frame dwelling known as 115 Pulaski Street.

David C. Vaughn, Sheriff.

Collins & Collins, Attorneys.

6-3t

SHERIFF'S SALE

On Friday, March 10, 1944, at 10:00 o'clock A. M., in Court Room

No. 1, Court House, Wilkes-Barre, by virtue of Lev. Fa. No. 53, March Term, 1944, issued out of the Court of Common Pleas of Luzerne County against John H. Spargo and Ellen James, formerly Ellen Spargo, defendants, and John H. Spargo and Ellen James, formerly Ellen Spargo, as terre tenants, will be sold all the surface of all that certain piece of land situate in the Borough of Plymouth, Luzerne County, Pennsylvania, bounded and described as follows: Beginning at a corner of land now or late of Sarah A. Allen on the Westly side of Pierce Street; thence along the line said Allen's land South 62 3/4 degrees West 150 feet to a corner; thence South 30 1/2 degrees East 34 feet 6 inches to a corner on Palmer Street; thence along said Palmer Street North 62 3/4 degrees East 150 feet to the intersection of said Street with Pierce Street; thence along said Pierce Street North 30 1/2 degrees West 34 feet 6 inches to a

corner, the place of beginning. The present owners of said property are John H. Spargo and Ellen James. And being the same premises described in mortgage dated September 26, 1928, recorded in Luzerne County Mortgage Book No. 325, page 264. Improved with a two-story frame dwelling known as No. 101 Pierce Street, Plymouth, Pa.

David C. Vaughn, Sheriff. Collins & Collins, Attorneys.

6-3t

SHERIFF'S SALE

'By virtue of a writ of Fi. Fa. No. 36, March Term, on judgment No. 301, March Term, 1944, issued out of the Court of Common Pleas of Luzerne County, to me directed, I will expose to public sale to the highest and best bidder for cash, in Court Room No. 1, Court House,

Wilkes-Barre, Luzerne County, Pa., on Friday the 10th day of March, 1944, at 10:00 o'clock, in the forenoon, all those certain lots, pieces or parcels of land situate, lying and being in the Township of Kingston, Luzerne County, Pa., viz:— First: All of lot No. 224 on plot of lots known as Mount Airy Terrace, said lot being 48.22 feet in width, fronting on Mount Airy Drive, 50.52 feet in width in the rear, 132.40 feet in depth on Fairview Avenue, and 126.59 feet in depth along lot No. 225 on said plot. (For recorded plot of lots of Mount Airy Terrace see Luzerne County Map Book No. 3, pages 94 and 95.)

Second: All of lot No. 241 on said plot of Mount Airy Terrace, said lot fronting on Washington Drive, and being 50 feet in width, front and rear, and 115 feet in depth.

Third: All of lot No. 242 on said plot of Mount Airy Terrace, said lot fronting on Washington Drive,

and being 50 feet in width, front and rear, and 115 feet in depth.

The three above described lots of land were conveyed, with other land, by Lambert H. Holcomb and wife to Clarence J. Toole by deed dated May 23, 1928, and recorded in Luzerne County Deed Book No. 673, page 497.

Fourth: Also a lot of land with the improvements thereon situate in Lehman Township, County of Luzerne, Pa., fronting on Oak Street, with a 12 foot drive on the side on plot of lots prepared by Charles H. Cooke, engineer, March 29, 1922, for Frank Laincz, said lot being 50 feet in width, front and rear, and 150 feet in depth. Being the same land conveyed to the said Clarence J. Toole by Henry H. Puterbaugh and wife by deed dated April 25, 1929, and recorded in Luzerne County.

The land above described as Fourth is improved with a one-story frame cottage style dwelling house, a single frame and corrugated iron one car garage, fruit

trees and shrubbery. Seized and taken into execution at the suit of Anna L. Kantner v. Clarence J. Toole, and will be sold by

David C. Vaughn, Sheriff. O. H. Dilley, Attorney. 6-3t

LEGAL NOTICE

Notice is hereby given that Gabriel William Kijmkevich, Jr., on the fourth day of February, 1944, has filed a petition in the Court of Common Pleas of Luzerne County, to No. 372 March Term, 1944, praying for a decree to change his name to Gabriel William Klem, Jr. The Court has fixed Monday, the tenth day of April, 1944, at 10 o'clock A. M. as the time, and the Luzerne County Court House, as the place for the hearing of said petition, when and where all persons interested may attend.

John S. Lopatto, Attorney for Petitioner. 703-11 Miners' Natl. Bank Bldg., Wilkes-Barre, Pa. 7-3t


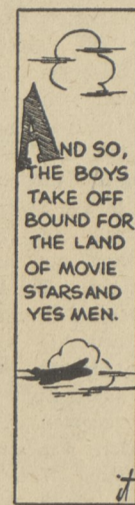

STRICTLY BUSINESS

by McFeatters



"They all had the same idea—to go in mid-week when travel is lightest!"

NAPPY



By Irv Tirman

DETECTIVE RILEY

