The Coal Trade for 1847.

The quantity sent this week by Rail Road is 29,774 11 and by Canal 6,112 8—total 35,856 19, being 4,287 15 over the shipments of last week. The increase on the Rail Road is 3,421 tons and on the Canal 883 tons. Total for the season—by Railroad 408,552 18. By Canal 30,852 15.

The freights by Canal continue the same—70 cents to Philadelphia and. 160 to New York. Boats are abundant.

By a Telegraphic Despatch from Philadelphia, received yesterday afternoon, we learn that the freights for Eastern ports are rising—we quote as follows:

To New York,	$1 30
To Boston,	2 25
To New Bedford,	1 75
To Providence,	1 62½
To Fall River,	1 62½
To Portsmouth, N. H.,	2 50
To Newport,	1 70
To Albany,	1 50 a 1 60
To Troy,	1 60 a 1 65

Vessels are scarce at Richmond, and unless they soon become more plenty shipments from this region to that place will have to cease.

The price of White Ash lump coal on hand is from 3,55 to 3,62½. The prices for other descriptions remain the same as reported last week.

Sent for the week ending on Thursday Evening last:—

	RAIL ROAD. WEEK.	TOTAL.	CANAL. WEEK.	TOTAL
P. Carbon,	10,397 06	162,126 00	4,702 18	20,238 02
Pottsville,	5,300 16	59,207 05	—	—
S. Haven,	12,847 18	167,271 11	1,409 10	8,982 17
P. Clinton,	998 11	20,028 02	—	630 00
	29,774 11	408,552 18	6,112 08	39,852 19
		39,852 19		
Total R.R.& Canal		448,705 17		

RATES OF TOLL AND TRANSPORTATION ON RAIL ROAD, TO JULY 1, 1847.

From	Mt. Carbon.	Sch. Haven.	Pt Clinton.
To Philadelphia,	$1 50	$1 40	$1 25
To Richmond	1 40	1 30	1 10

RATES OF TOLL BY CANAL, TO JUNE 1, 1848.

From	Mt. Carbon.	S. Haven.	P. Clinton.
To Philadelphia,	64 cts.	60 cts.	55 cts

☞ A drawback of 25 per cent on the above rates of toll is allowed by the Company, on all coal shipped during the month of April, and 15 per cent. during the month of May.

LEHIGH COAL TRADE.

For the week ending May 8, 1847.

	WEEK.	TOTAL.
Summit Mine	6,346 18	28,791 23
Rhume Run	4,701 19	21,578 37
Beaver Meadow	3,209 00	17,409 05
Summit	721 02	2,729 12
Hazleton	2,918 18	15,571 28
Buckmountain Co.	2,121 18	6,510 23
Wyoming	362 14	1,270 31
	20,517 89	96,859 61

MILL CREEK RAIL ROAD.

The following is the amount of coal passed over the Mill Creek Rail Road, for the last six days:

	5,651 20	Tons.
Per last report	62,851 01	"
Total	68,552 21	"

GEORGE HADESTY, Collector.

SCHUYLKILL VALLEY RAIL ROAD.

Amount of coal transported over the Schuylkill Valley Rail Road, for the week ending on Saturday evening last.

	6,722 08	Tons.
Per last report	81,231 05	"
Total	87,959 13	"

JESSE TURNER, Collector.

MOUNT CARBON & PORT CARBON RAIL ROAD

Amount of Coal transported over the Mount Carbon & Port Carbon Rail Road, for the week ending on Saturday evening last.

	10,219 16	Tons.
Per last report	145,057 11	"
Total	155,307 07	"

JESSE TURNER, Collector.

MINE HILL & SCHUYLKILL HAVEN RAILROAD.

The following is the amount of Coal transported over this road for the week ending on Wednesday last

	11,945 12	Tons.
Per last report	162,343 08	"
Total	162,318 20	"

WILLIAM NEWELL, Collector.

MOUNT CARBON RAIL ROAD.

Amount of Coal transported over this Road for the week ending on Thursday evening last.

	5,315 00	Tons
Per last report	54,621 00	"
Total	59,936 00	"

N. CLEAVER, Collector.

PINEGROVE COAL TRADE.

Amount of coal transported on the Union Canal Rail Road, from 16th to 30th April, (inclusive).

	Tons.	C. wt.	qrs.
	4,700	02	0
Per last report	4,016	04	3
Total	8,716	06	3

Amount transported on Swatara Rail Road.

	Tons.	C. wt.	qrs.
	2,908	01	3
Per last report	2,373	08	3
Total	5,282	03	2

V. L. CONRAD, Collector.

WHOLESALE AND RETAIL, CHEAP WATCHES.

THE CHEAPEST GOLD AND SILVER WATCHES IN PHILADELPHIA.

GOLD Levers, full Jewelled,	$15 00
Silver do do.	25 00
Gold Lepines, Jewelled,	20 00
Silver do do	15 00
Silver Quarters, fine quality,	10 00
Gold Watches, plain,	15 00
Silver Specs'acles,	1 75
Gold Pencil,	2 00
Gold Bracelets,	4 00

Also, on hand a large assortment of Gold and Hair Bracelets, Finger Rings, Breast Pins, Hoop Ear Rings, Gold Pens, Silver Spoons, Sugar Tongs, Thimbles, Gold Neck Curb, and Fob Chains, Guard Keys, and Jewelery of every description at equally low prices. All I want is a call to convince customers.

LEWIS LADOMUS,
Watch, Clock, and Jewelery Store, No. 413, Market St., above Eleventh, North side, Philadelphia.

☞ I have some Gold and Silver Levers, cheaper than the above prices.

☞ A large assortment of Gold Pens, from $1 25 to $2.
Philada., May 22, 1847 21—6m

REMOVAL.

J. LADOMUS has removed his Watch, Watch-Tool and Material Store, from No. 33, South 4th street, to No. 246, Market street, where he has on hand a large assortment of Gold and Silver Lever, L'Epines, and Plain Watches, with a complete assortment of tools and materials such as Lunette, Patent, and Plain Glasses, Main Springs, Verges, Hand Dials, etc., of every description, to which he has added a complete and splendid assortment of JEWELRY, consisting of Ear Rings, Finger Rings, Breast Pins, Bracelets, Gold Chains, Keys, etc., which he will guarantee to sell at the lowest New York prices, wholesale and retail.

N. B.—Country Merchants and others visiting the city are invited to call and examine his stock and large assortment at No. 246, Market street, below Eighth, south side. Orders from the country promptly attended to.

☞ A large assortment of Gold Pens, at reduced prices.
Philada., May 22, 1847 21—6m

CHEAP! CHEAP!! CHEAP!!!

PALM HATS & BOOTS & SHOES.

COUNTRY MERCHANTS please take notice 800 Doz. Palm Leaf Hats just received direct from the Eastern Manufactories, comprising one of the most varied and extensive stocks to be found in the city, at prices ranging from $7½ cts. to 6 dollars per dozen, together with all the intermediate grades, which will be run off to close out the invoice at from 5 to 10 per cent less than they can be purchased at any other store in the city, and no mistake.

Merchants in want of the above named goods will do well to give us an early call.

Also on hand a large and complete assortment of Boots and Shoes of every variety and quality, both Eastern and City-make, which we will sell at very reduced prices.—You have but to call and examine our stock to be convinced that we will sell at lower prices than any other house.

W. A. SHUMWAY & Co., No. 7, Market st., Lofts North-east corner of Market & Water st., Philada.
Philada., May 22d, 1847. 21—4t

Health Made Easy for the People,

Of Physical Training, to make their Lives, in this World, Long and Happy; by the Author of "Education: As It Is, Ought To Be, and Might Be." First American Edition, with Additions:

BEING an elementary and interesting treatise on Self Knowledge. Containing short and entertaining articles on

Food,	Heart,	Glands,	Strength,
Eating,	Stomach,	Nerves,	Recreations,
Digestion,	Liver,	Brains,	Old Age,
Blood,	Lungs,	Mind,	Man.
Secretions,	Arteries,	Senses,	Woman,
Head,	Veins,	Health,	Disease,

&c., &c., &c.

Together with the Great Secret—Success in Life how attained—How to do Good—Causes and Effects of Error—Habits—Passions—Woman described—Man described—Man's Errors—Rich and Poor—Sexes—Virtue and Vice—Youthful Errors—Woman how made delicate—Woman's Virtues—Ambition, &c.

The whole designed for the noble purpose of improving and extending education among the people, imparting valuable knowledge on the physiology of the human frame, and the laws which govern mental and bodily health, &c., &c.

☞ Any person sending 25 cents enclosed in a letter shall receive one copy by mail, or five copies will be sent for $1. Address, postage paid,

ZIEBER & Co., Philadelphia.

☞ This valuable work contains (in duodecimo form) 177 pages.
Philadelphia, May 22, 1847 21—1y

THERMOMETERS,

For Distillers, Brewers, Dyers, Chemists, Sugar Refiners, Tobacco Planters, Tobacconists, Bakers, Hot and Green Houses, Making Butter, Making Cheese, Tempering Edge Tools, Manufacturers of Iron, Manufacturers of Gun Powder, Manufrs of Vinegar, Dealers in Oil, Refiners of Oil, the Weather, Navigation, Baths, &c., &c., &c.

JOSEPH FISHER,

No. 58, Chesnut St., (between 2d and 3d Sts.,) PHILADELPHIA.

HAS constantly on hand, and Manufactures Thermometers for various purposes. The instruments sold by him, and having his name on them, are really made by or under his immediate inspection, on scientific principles, for Dyers, Brewers, Chemists, and others, and which will indicate the true temperature, and may be depended on with confidence for their truth and accuracy.

TO FARMERS.

The fact being now established, after various experiments, that to make butter quick and good, depends on a certain temperature (62° Fahrenheit) in churning, the subscriber is prepared to furnish Thermometers at a low cost that may be relied on for their accuracy.

CAUTION TO MANUFACTURERS & OTHERS.

Many Thermometers are sold in stores and hawked about the country which are totally worthless, and will deceive and cause loss to those who use them; they may be detected by placing several of them side by side, in hot water, and comparing them at different parts of their scales as the water cools, when they will be found to differ in their indications from 3° to 10° and more.

So important is accuracy in the instruments to be used, in the processes of some manufactures, that an error of four degrees will render valueless the whole of the materials employed.
Philada, May 22 1847 21—1m

IMPORTANT! TO STOVE DEALERS!

THE attention of stove dealers in this place is invited to our assortment of Cooking, Hall, Parlor, and Office Stoves, and especially to

ATWOOD'S EMPIRE HOT AIR COOKING STOVE.

As the best cooking apparatus ever invented, it having obtained a celebrity wherever it has been introduced, never before obtained by any Cooking Stove. The operation of baking being performed in this stove by hot air, instead of heat radiated from oven plates, renders it equal for baking to a brick oven, or to the tin oven for roasting; making it unnecessary to turn or change the article while cooking, and removing all liability to burn. We are desirous to have the stove introduced in this market, and to that end, liberal terms will be given to a responsible dealer, willing to take hold of them, and duly one will be permitted to sell them in the place.

GILBERT & ALLEN,
Wholesale Stove Dealers, 223, north Second street, PHILADELPHIA.
Philada., May 22, 1847 21—2t

Sears' Large Type Quarto Bible.

THE PEOPLE'S PICTORIAL DOMESTIC BIBLE;

Being the Old & New Testaments,

ACCORDING TO THE AUTHORIZED VERSION;

ILLUSTRATED WITH 1000 ENGRAVINGS,

REPRESENTING the Historical Events, Landscape Scenes, Antiquities, Costumes, Beasts, Birds, Insects, Plants, and Trees, Minerals, Coins, Medals, Inscriptions, from the most authentic sources: with fifty thou and marginal references. To which is added Ancient Chronology, by Abraham Calovius, a summary of the whole Scripture, an accurate colored Copperplate of Palestine, a beautiful engraved Family Record, &c., &c. Price $6.

☞ The subscriber has been appointed agent for the sale of this Bible in Schuylkill County, and is now prepared to furnish them at Sears' prices, wholesale and retail.

BANNAN'S
May 22 21 Book and Periodical store.

Notice to Miners.

PROPOSALS will be received for driving a Slope at the old Mount Laffee Colliery. Any information can be obtained of W. H. MANN, or WM. BEADLE, at Mount Laffee. May 22d, 1847. 21—2t

Strayed Away



A RED COW, with white spots along the back. She is an old Cow with 8 or 9 rings on the horns, which are rather large, a little inclined inwards. Any person returning said Cow, or giving the subscriber information where she is, will be suitably rewarded. The cow left on the last of April. JOSEPH ALLEN.
May 22d, 1847. 21—1t*

NEW GOODS.

JUST received a choice assortment of New Goods, consisting of Cloths Cassimeres, Vestings, Summer Cloths, Merinos, Lawns, Barege, Silks, Muslin De Laines, Hamaker Ginghams, Hosiery, Linens, and Fancy Dry Goods of all descriptions. Also a

FRESH STOCK OF GROCERIES,

consisting of Teas, Coffees, Sugars, and all articles in that branch of business, together with a good assortment of Queensware, all of which will be found cheap at the store of S. HEILNER & SON.
Minersville, May 22d, 1847. 21At

SHERIFF'S SALES OF REAL ESTATE.

BY virtue of a writ of ALIAS LEVARI FACIAS, issued out of the Court of Common Pleas of Schuylkill county, and to me directed, will be exposed to public sale or outcry on

Saturday, June 5th, 1847,

At 10 o'clock in the forenoon, at the public house of DANIEL HILL, in the borough of Pottsville, the following described premises, viz:—

No. 1.—All those two frame messuages and lot or piece of ground, situate on the northwesterly side of Market street, in the Borough of Pottsville, County aforesaid, containing in front on said Market street 20 feet, and in depth 190 feet, being the northerly half of the lot marked in Pott & Patterson's addition to Pottsville, No. 39, bounded northeasterly by lot No. 37, northwesterly by a 20 feet wide alley, southwestwardly by the other half of the said lot No. 39, and southeastwardly by said Market street, being the same lot or piece of ground, which Bird Patterson and wife, and Abraham Pott and wife, granted to the said Charles Lawton, by deed, dated December 5, 1836, recorded in Orwigsburg, in deed book No. 16 page 52.

No. 2. *Also*—All that certain lot or piece of ground situate on the eastwardly side of Centre street, in the borough of Pottsville, county aforesaid, bounded northward by a house and lot of ground intended to be conveyed to John McCrea, eastwardly by Rail Road street, southwardly by other land of Charles Lawton, and westwardly by said Centre street, containing in width 60 feet, and in length or depth 200 feet, being part of the same premises which Jonathan Wynn and wife, granted and conveyed to the said Charles Lawton, by deed dated the 17th day of October, 18 5, and recorded in *Schuylkill county, in Deed book No. 15, page 473.*



No. 3 *Also*—All those five certain two story frame houses and 12 lots of ground, situate on the eastwardly sides of Rail Road street, in Wynn's addition to Pottsville, bounded northwardly by land of Charles Lawton, eastwardly by Coal street, southwardly by other land of, Charles Lawton, and westwardly by the said Rail Road street, being lots which are marked in the plan of Wynn's Addition to Pottsville, with the Nos. 16, 17, 18, 19, 20, 21, 22, 23, 24, 25, 26, and 27, lot No. 16, containing in width 21 feet, and the other lots containing in width 40 feet each, and all containing in length or depth 150 feet, being the same premises which, by sundry conveyances from Jonathan Wynn and others, became vested in the said Charles Lawton.

No. 4. *Also*—Three full, equal, undivided fourth parts, the whole into four equal parts, to be parted and divided of and in all that certain tract or parcel of land, situate, in the borough of Pottsville, county aforesaid, on which said tract of land a town plot has been laid out and called the eastern addition of Pottsville, bounded and described as follows:—Beginning at a post corner of James House's lot; thence by the same north 56 degrees, west 230 feet to a post, and south 34 degrees, west 120 feet to a post; thence by Alter's addition and Eli Cake's lot, north 30 degrees, west 490 feet to a post; thence by Eli Cake's lot south 54 degrees, west 475 feet to a post; thence by land now or late of Jonathan Wynn, north 30 degrees, west 30 feet to a post, north 24½ degrees, east 68 feet to a post, north 22½ degrees, west 125 feet to a post, north 67½ degrees, east 159 feet to a post on the western side of Coal street; thence along the same north 22½ degrees, west 116 feet to a post; thence through the said street, north 13 degrees, west 57 feet to a post on the west line of said Coal street; thence along the same north 22½ degrees, west 96 feet to a post; thence by land now or late Jonathan Wynn, south 67½ degrees, west 159 feet to a post, north 22½ degrees, west 80 feet to a post, north 55 degrees, west 5 feet to a post; north 40 degrees, west 244 feet to a post; thence by land now or late of the Schuylkill Navigation Company; north 69 degrees, east 107 perches to a post, and north 2½ degrees, west 37 perches and 6-10 to a stone; thence by land late of John Pott, deceased, north 69 degrees, east 34 perches and 8-10 to a post; thence by land late John Young, south 21 degrees east 81 perches to a large Spanish oak; thence along the public road by land late of John Pott, deceased, south 24 degrees, west 172 perches to a post, and south 46 degrees, west 68 perches to a post, and south 54 degrees, west 41 perches to the place of beginning, excepting and excluding the following lots or pieces of ground, lots marked in the plan of the eastern addition to Pottsville with the numbers 1, 2, 3, 4, 5, 8, 9, 10, 11, 15, 16, 56, 57, 62, 61, 72, 74, 75, 76, 78, 80, 156, 157, lots numbers 11, 12, 13, the northeast half of lot number 22, and lots number 23, 24, 25, 26, 73, lots numbers 29, 30, and a lot of ground on Rail Road street sold to John James, containing in width 21 feet, and in length or depth from Rail Road street to Coal street, containing inclusive of all said lots, or pieces of ground 76 acres, strict measure, being the same premises which Charles Loeser, by *deeds dated March 28, 1831, recorded* in Orwigsburg, in Deed book No. 11, page 359 and December 1st, 1831, recorded in Orwigsburg, in Deed book No. 12, page 349, *granted and conveyed to the said* Charles Lawton, with the appurtenances, consisting of two 2½ story frame dwelling houses, with basement stories of stone, one 2 story frame house and one 1 story frame house.

No 5. *Also*—All those frame messuages or tenements and lot or piece of ground, situate in Young's addition to Port Carbon, being the centre part of a lot of 50 feet front and 100 feet deep, marked 18 on the plan of Young's addition to Port Carbon, said half lot being 25 feet front on Commerce street, and extending back that width 100 feet to the other land of said Young, commencing 15 feet to the eastward of the Mill Creek Rail Road, bounded on the one side by part of said lot number 18, on the other side of the remainder of said lot number 18, in front by said Commerce street, and in the rear by other land of said Young as aforesaid, being the same lot of ground which Jacob S. Gordon and wife granted and conveyed to the said Charles Lawton, by deed dated March 30, 1837, and recorded in Schuylkill county, in Deed book No. 16, page 92. As the property of CHARLES LAWTON.

Seized and taken into execution, and will be sold by JOHN T. WERNER, Sheriff.

Sheriff's Office, Orwigsburg, May 22, 1847. } 21—

Lost

IN Mahantango street on Wednesday evening last, a pair of Gold Spectacles. The finder will be suitably rewarded by leaving them at this office.
Pottsville May 22d, 1847. 21—1t

DENTISTRY.

Dr. M. DEPUY, SURGEON DENTIST,

Market St., a few doors west of Centre St., North side,
May 21 1847 21—

WANTED.

10 CARPENTERS to work in a boat yard, to whom steady employment and good wages will be given and money weekly. Apply to CHAS. STORER, Mount Carbon.
Mayd 22, 1847. 21—3t*

Co-Partnership.

THE subscriber having taken his son into partnership with him in the Mercantile business, all persons having claims against him up to this date, will present them for settlement, and all persons indebted, are requested to make payment promptly, as it may save further trouble. S. HEILNER.
Minersville, May 22d, 1847. 21—3t

Gen Taylor never surrenders.

SECOND supply of Summer Goods, cheaper than ever at the cheap cash store, Market st., above Third. *Ginghams from 10 to 31 cts. per yard—Lawns from 12½ to 25.* Also, a stock of Boy's Clothing on hand, very cheap at the above establishment.

ROBERT TURNER.
May 22d, 1847. 21—1t

Notice to Bridge Builders.

SEALED proposals will be received at the office of the County Commissioners, at any time between the 13th of May and 11th of June, 1847, for the erecting of a covered bridge, over Mahanoy Creek, near Francis Yarnell's, in Barry township, Schuylkill County.

FREDERICK BECK,
GEORGE H. STICHTER,
LEWIS DREHER,
Commissioners.
Orwigsburg May 15th, 1847. 20—3t

Safety Fuse.

FOR blasting rocks, is perfectly safe, and the only article which the engineers on the Erie Canal permitted to be used, for sale at BANNAN'S
May 15—20 Book and Stationery Store.

MACKEREL, SHAD, SALMON, HERRINGS, HAMS & SIDES, SHOULDERS, LARD & CHEESE, } Constantly on hand and for sale by J. PALMER & Co., Market street Wharf, Philada.
Philada., May 15, 1847. 20—3mo

A CARD.

DR. FREDERICK SPECK takes this method to announce to the citizens of Tremont and vicinity, that he is prepared to engage in the practice of his profession in all its branches, and at the same time, respectfully solicit a share of their patronage.

He can be found at Hipple's Hotel, in Tremont.
Tremont, May 15, 1847. 20—1y

TOMATO PLANTS,
Egg do
Celery do
Pepper do
☞ Just received and for sale at BANNAN'S Seed Store, Pottsville.
May 15th, 1847. 20—

A Map of Palestine,

ARRANGED by Doct. Durlin, and published for the use of Sunday Schools and Private Families, by the Sunday School Union, price $1,25—just received and for sale at BANNAN'S
Sunday School Book-store.

Also, Maps of Jerusalem.
May 15th, 1847. 20—

Norton & Hesser,

WHOLESALE & RETAIL DEALERS IN FLOUR, *FEED, & PROVISIONS,*

Corner of Coal and Norwegin sts., Pottsville.
May 15th, 1847. 20—

OATS, CORN & CHOP, received this day by Canal and will be sold low by NORTON & HESSER.
May 15th, 1847. 20—

BALE HAY AND STRAW, for sale by the bale or bundle, by NORTON & HESSER.

MATTING.—4-4 and 6-4 white and colored Matting for sale by A. & G. RA. BEATTY & Co.
May 15th, 1847. 20—

PROCLAMATION.

WHEREAS the Hon. LUTHER KNIDER, Esquire, President of the several courts of Common Pleas of the counties of Schuylkill, Carbon, and Monroe, in Pennsylvania, and justice of the several Courts of Quarter Sessions of the Peace, Over and Terminer, and General Gaol Delivery, in said counties, and STRONG N. PALMER, and JACOB HUNTZINGER, Esquires, Judges of the Court of Quarter Sessions of the Peace, Oyer and Terminer and General Gaol Delivery, for the trial of all capital and other offenders, in the said county of Schuylkill, by their precepts to me directed, have ordered a Court of Common Pleas, Oyer and Terminer, and General Gaol Delivery, to be holden at Orwigsburg, on Monday, the 7th day of June next, to continue two weeks, if necessary.

Notice is therefore hereby given to the Coroner, the Justices of the Peace, and Constables of the said county of Schuylkill, that they are by the said precepts commanded to be then and there, at 10 o'clock in the forenoon of said day, with their rolls, records, inquisitions, examinations, and all other remembrances, to do those things, which to their several offices appertain to be done; and all those that are bound by recognizances, to prosecute against the prisoners that are or then shall be in the gaol of said county of Schuylkill, are to be then and there to prosecute them as shall be just.

God save the Commonwealth.

JOHN T. WERNER, Sheriff.

Sheriff's Office, Orwigsburg, May 15, 1847. } 20—

N. B.—The witnesses and jurors who are summoned to attend said Court, are required to attend punctually in case of non-attendance, the law in such cases, made and provided, will be rigidly enforced. This notice is published by order of the Court; those concerned will govern themselves accordingly.

PROCLAMATION.

NOTICE is hereby given, that a Court of Common Pleas, for the trial of causes at issue in and for the county of Schuylkill, will be held at Orwigsburg, in the county aforesaid, on Monday, the 14th day of June next, to continue two weeks, if necessary.

Therefore all persons having suits pending, and all persons whose duty it shall be to appear at said Court, will take notice and govern themselves accordingly.

JOHN T. WERNER, Sheriff.

Sheriff's Office, Orwigsburg, May 15, 1847. } 20—

Notice.

NOTICE is hereby given that I bought 2 horses, 1 wagon, 2 sets of harness, and 1 saddle of Daniel Noringang, which property I have leased to the said Daniel Noringang, and therefore caution all persons from meddling with the aforesaid property, as it belongs to me JONATHAN SCHULTZ.
May 15, 20—3t

Bricklaying and Plastering.

THE subscribers announce to the public that they have associated together under the firm of THORN & BRINCK, for the purpose of carrying on the Bricklaying and Plastering business and are ready to contract for the erection of buildings, and do the masonry and plastering work of the same in the best style and at reasonable rates. Having a perfect knowledge of their business they flatter themselves that it will be to the interest of persons wanting work done to give them a call. THEODORE THORN, Coal Street,
MAHLON BRINCK, Norwegian Street.
May 15, 1847 20—3m

Auditor's Notice.

THE undersigned being appointed auditor to audit, resettle, and restate the accounts of David F. Berger, Joseph Berger, and William Berger, executors of the last will and testament of Ludwig Berger, deceased, will meet for that purpose at his office in the borough of Orwigsburg, on Friday, the 4th day of June, next, at 11 o'clock in the forenoon, when and where all persons interested may attend.

CHARLES WITMAN, Auditor.
Orwigsburg, May 15 20—3t

Strayed or Stolen



FROM the subscriber, at Port Carbon, on the 30th ult., a dark bay horse, about ten years of age, he has the sprain or ring-bone on one of his hind legs, and has been lately foundered in his two fore-feet, and walks lame. He has a few small marks of gray hair on his back, occasioned by the saddle. Whoever will return the said horse to HUGH KINSLEY, at Port Carbon, or to Fox & Mortimer's Hotel, Pottsville, will be reasonably rewarded and all reasonable charges paid.
Port Carbon, May 15th, 1847. 20—3t*

AMERICAN HOUSE, POTTSVILLE.

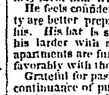

ISRAEL REINHARD, late of Pinegrove, would inform his friends and the travelling public, that he has taken the above named Hotel, recently occupied by Jacob Geisse, and has fitted it up in a style which he believes will not fail to ensure the comfort of all those who may favor him with their patronage.

He feels confident that few establishments in the country are better prepared to cater for the public benefit than his. His bar is supplied with the choicest liquors, and his larder with all the delicacies of the season. The apartments are furnished and arranged so as to compare favorably with those of any hotel in the State.

Grateful for past favors the subscriber would solicit the continuance of public patronage, and would be happy at all times to see old friends, and new ones at the American House ISRAEL REINHARD.

A fine stable is attached to the Hotel, which is capable of accommodating a large number of horses. Careful Ostlers are always in attendance, and the horses are well taken care of.
Pottsville, May 15th, 1847. 20—

NEW STORE.

J. MORGAN respectfully informs the public that he has opened a new fancy Dry Good and Millinery store in Market Street, near Third, where he is just opening a splendid assortment of goods just received from New York and Philadelphia, which he intends selling very low, consisting in part of Silk, Thibet, Paris, and Printed Cashmere Shawls, a large and splendid assortment of Muslin de Laines, Ginghams, and Lawns very low, yard wide Silks, Silk Fringe, Gimp, and Buttons, and he would particularly call the attention of the ladies to a large assortment of White goods, Jaconettes, Swiss, Mull and Book Muslins, Plaid and Stripe Muslins. April 17, 1847 16—

SHERIFF'S SALES OF REAL ESTATE.

BY virtue of several writs of VENDITIONI EXPONAS issued out of the Court of Common Pleas of Schuylkill County, and to me directed will be exposed to sale by public vendue or outcry, on

Thursday, the 27th day of May, 1847,

At 10 o'clock in the forenoon, at the public house of *Israel Reinhard*, in the borough of Pottsville, the following described premises, viz:—

All that certain moiety or equal undivided half part of all that certain tract of land, situate on the Tuscarora Mountain, in Schuylkill Township, in the County of Schuylkill, bounded by land surveyed on a warrant to James Hanna and Henry Haller, and land surveyed on a warrant to John Singer, by land of Edward B. Hubley, Esq., being part of the land surveyed on a warrant to Lewis Farmer, and by land surveyed on a warrant to George Reber, and by what was the old County line between Berks and Northampton counties, by land surveyed to Henry Haller the younger, and by land now or late of Jacob Lutz, containing 459 acres, 145 perches, strict measure.

Also—All the estate, legal and equitable of Aquila Belton, in all that certain tract of land, situate in Schuylkill township, in the county aforesaid, beginning at a post in a line surveyed on a warrant to John Singer; thence north 44 degrees, east 25 perches to a stone; thence north 25 degrees, west 22 perches to a stone; thence north 65 degrees, west 153 perches to a stone; thence north 25 degrees, east 27 perches to a black oak; thence north 65 degrees, east 40 perches to a stone; thence north 25 degrees, west 20 perches to a stone; thence north 40 degrees, east 143½ perches to a stone; thence north 38 degrees, west 18 perches to a line of land surveyed to George Reber; thence south 66 degrees, west 22 perches to a stone; thence south 40 degrees, west 126 perches to a stone; thence south 25 degrees, east 21 perches to a stone; thence south 65 degrees, west 44 perches to a stone; thence south 25 degrees, east 32½ perches to a stone; thence south 65 degrees, west 159 perches to a stone; thence south 25 degrees, east 27 perches to a stone; thence south 44 degrees, west 6 perches, and thence south 25 degrees, east 22 perches to the *place of beginning, containing 82 acres and 55 perches, be* the same more or less, being part of a larger tract of land which was surveyed unto Lewis Farmer on his warrant dated the 18th day of February, A. D., 1791. Late the estate of AQUILA BOLTON

Also—All the right, title, and interest of Aquila Belton in and to all that certain lot or parcel of ground, situate in Warder's Addition to the town of Port Carbon, in Norwegian township, Schuylkill county, bounded southwardly by Bacon street, eastwardly by Taylor street, northwardly by the Little Schuylkill Valley Rail Road, being about 200 feet in width and 200 feet in depth. As the property of AQUILA BOLTON.

At the same time and place, all that certain lot or piece of ground, situate in Swift, Pott & Patterson's Addition to the town of Port Carbon, in the county of Schuylkill, bounded in front by Valley street, westwardly by East street, in the rear by Coal street, and eastwardly by lot No. 29—it being lot marked with the number 30 in the plan of said Addition to the town of Port Carbon, containing in front 60 feet and in depth 198 feet, it being the same lot which was conveyed by a deed of conveyance from Abraham Pott and Elizabeth his wife to Adam Herzog, bearing date the 15 h of March, 1813, with the appurtenances, consisting of a two-story frame house and frame kitchen 1½ stories high, thereto attached. As the property of ADAM HERTZOG.

At the same time and place the undivided moiety or half part of all that certain piece, parcel, or tract of land, situate in the township of Norwegian, county of Schuylkill, and state of Pennsylvania, bounded and described as follows, viz:—Beginning at a stone corner; thence by land late of John Pott, now of the Delaware Coal Company, south 88 degrees, west 61¼ perches to a post; thence by land of George Kaufman and David Phillips, north 2° degrees, west 27 perches to a stone corner; thence by land of Daniel B. Christ and Catharine his wife, north 88 degrees, east 61¼ perches to a post; thence by land of Levi Ellmaker, south 2 degrees, east 27 perches to the place of beginning, containing 10 acres and 66 perches strict measure be the same more or less.

Also—The undivided moiety or half part of all that certain piece or parcel of land situate in the township of Norwegian, county of Schuylkill, and state of Pennsylvania, bounded and described as follows, viz:—Beginning at a stone; thence extending by land now or late of John Pott, south 87 degrees, west 60 perches to a stone; thence by land of William Yoh, north 3 degrees, west 134 perches to a stone; thence by land of David Phillips, north 87 degrees, east 60 perches to a stone; thence south 3 degrees, east 134 perches to the place of beginning, containing 5 acres and 10 perches, neat measure.

Also—All the estate legal and equitable of John C. Offerman, in all that certain lot or piece of ground, situate in the borough of Pottsville, in the county aforesaid, and being the northern half of the lot marked in Benjamin Pott's addition to the town of Pottsville, with the number 12, bounded in front by Centre street, northwardly by a 20 feet alley, westwardly by a twenty feet alley, and southwardly by the southern half of the lot number 12, of which the premises are a part, with the appurtenances, consisting of a one storied frame house, with stone and brick basement story.

Also—The undivided two-third parts of all that certain lot or piece of ground, situate in the town of New Castle in the county aforesaid, bounded as follows, viz: Beginning at a post on Market street; thence by land now or late of James Dundas and others, north 56 degrees, west 38 perches to a post in a line of land late of James Laing; thence by same south 69 degrees, west 10 perches to a post, a corner of land now or late of James Dundas and others; thence by same near along the side of a creek, south 22½ degrees, east 7 7-10 perches to a small chestnut tree, south 31½ degrees, east 11½ perches to a white oak sapling; thence south 22½ degrees, east 22 3-10 perches to a post on said Mine street; *thence along said street from opposite lot No. 120 to* lot No. 115 inclusive, north 54 degrees, east 16 3-10 perches to the place of beginning, containing 3 acres, neat measure, subject nevertheless to a right reserved by James Dundas and others, in a deed of conveyance to Peter Kline, of using any part of the premises which may be required as an outlet for the water level, or otherwise for mining purposes, on repaying a portion of the purchase money, and of using the water running near said premises in case it be applied to or as a water power. As the property of JOHN C. OFFERMAN.

Siezed and taken into execution and will be sold by JOHN T. WERNER, Sheriff.

Sheriff's Office, Orwigsburg, May 1, 1847. } 18—

SHERIFF'S SALE OF REAL ESTATE.

BY virtue of several writs of VENDITIONI EXPONAS and LEVARI FACIAS, issued out of the Court of Common Pleas of Schuylkill County and to me directed will be exposed to sale by public vendue or outcry on

Thursday, the 3d day of June, 1847,

At 4 o'clock, P. M., at the public house of Michael Graeff, in the borough of Orwigsburg, county of Schuylkill, the following described premises to wit:—

ALL the right, title, and interest of Calvin Blythe, being 500 acres or thereabouts, undivided, of, in, and to, all that certain tract or parcel of coal land, situate on Rauch creek, partly in Lower Mahantongo, and partly in Porter townships, in Schuylkill county, and surveyed in pursuance of nine warrants, eight whereof are dated the 18th day of November, 1793, and granted to the following named persons respectively, John Burkhart, William Witman, Thomas Wildhahn, Peter Feather, Daniel Messersmith, William Shaimer, Daniel Rose, and Frederick Rauh, and one whereof is dated the 10th day of December, 1793, and granted to George Dewald, and patented in March and February, 1795, to James Wilson, Esquire, and containing in the whole, according to the patents, 3062 acres, 151 perches.

Also—All his, the said Calvin Blythe's interest, being an undivided sixth part of the following tracts of land, situate in Lower Mahantongo township, in Schuylkill county, and State aforesaid, to wit: A tract of land surveyed on a warrant in the name of George Dewald, containing 405 acres and 103 perches; one other tract of land surveyed on warrant in the name of John Burkhart, containing 450 acres, and 123 perches; and that part of a tract of land surveyed on warrant to John Shaner (William Shoener,) lying west of western Rausch creek, and adjoining said tract surveyed in the name of John Burkhart; one other tract of land surveyed on warrant to William Witman, containing 440 acres, and 61 perches; one other tract of land surveyed on warrant to Frederick Rauh, containing 410 acres, and 61 perches, and one other tract surveyed on warrant to Peter Feather, containing 440 acres, more or less. The above-mentioned tracts of land, being coal land, and which the said Calvin Blythe claims ownership of by virtue of a patent granted to James Wilson, Esquire, and being part of 9 tracts of land granted by said William Parker to said Calvin Blythe, by deed dated the 22d day of July, A. D., 1839, and recorded in Schuylkill county. There is excepted out of this conveyance the same land which the said William Parker, by his deed referred to, excepted out of his conveyance, as by reference thereto will more fully appear.

Also—All his, the said Calvin Blythe's interest in three tracts of land, situate in the said township and county, (the said Calvin Blythe's interest being the quantity which 290 acres in proportion bears to 1000 acres) to wit: One tract of land surveyed on warrant to John Lengel, containing 441 acres, and 60 perches; (part of this tract is situate in Dauphin county,) one tract of land surveyed on warrant to Casper Lengel, containing 413 acres and 103 perches; one other tract of land surveyed on warrant to