

Norman Crowned Tioga County Dairy Princess

CAROLYN MOYER
Tioga Co. Correspondent
WHITNEYVILLE (Tioga Co.)
 — Renee Norman, Liberty, was crowned the Tioga County Dairy Princess following a dinner and pageant conducted at the Tioga County Fairgrounds, Friday, May 2.

Aggie Norman, is a 17-year-old junior at Liberty High School, where she is active in numerous activities. She resides on Normandell Farm where she owns several of the farm's 200 Jerseys that she shows through 4-H and FFA. Norman also was recently crowned the 2003 Pennsylvania Jersey Queen.

Tioga, and Crystal Miles, daughter of Andy and Beth Costley, Osceola.

Johnson is an active 16-year-old sophomore at Elkland Area High School. She is also a member of the Mountaineers 4-H dairy club and owns one Milking Shorthorn, one Ayrshire and five Brown Swiss from her family's herd at Cha-San Farms.

Miles is also a 16-year-old student at Elkland Area High School. She lives on the family's 500-acre Rollin Acre dairy and is a member of the Whispering Mountains 4-H Club and the

American Rabbit Breeder's Association.

Each contestant was required to perform a short skit promoting some aspect of dairy. The newly launched three-a-day theme was popular among all the contestants as each reminded the group that everyone needs at least three servings of dairy products to maintain bone strength. Norman told the real story behind the three little pigs and their three houses of soda, bone, and a brick of cheese.


"Each little pig built their house a lot like they built their bodies," said Norman. "All the first little pig drank was soda. He thought he didn't need milk."

The second house was built out of bone. You might be thinking that this is a good idea, bones are hard, right? Not if they don't get enough calcium. The second little pig didn't like milk.

The third little pig listened to the cow's advice. He knew that milk and dairy products were very good for your body, so is it any wonder that his house was built out of a brick of cheese?"



Renee Norman, center, was crowned the 2003 Tioga County Dairy Princess recently. Selected to be alternate dairy princesses, from left, are Crystal Miles and Kaitlynn Johnson.




The 2003 Tioga County Dairy Maids, from left, are Mariah Miles, Katie Kasper, Angela Sweely, Afton WRIGHT, and Morgan Griffis.

GOT WOOD? WE HAVE THE FURNACE!

- All stainless steel construction
- Uses present central duct or Hydronic system
- Heats home/household hot water
- Shaker Grates

Hardy has been heating homes in N.Y. and PA. since 1982

100,000-250,000 btus
WILLIAMSON ENTERPRISES
 601/656-2639
 877/606-3113



The Hardy
 *10 Year Warranty




CLOSED SUNDAYS, NEW YEAR,
 EASTER MONDAY, ASCENSION DAY,
 WHIT MONDAY, OCT. 11, THANKSGIVING,
 CHRISTMAS & DECEMBER 26TH

FISHER FURNITURE

NEW AND USED FURNITURE
 Antique & Collectables

BUS. HRS. BOX 57
 MON.-THURS. 8-5 1129 GEORGETOWN RD.
 FRI., 8-8, SAT. 8-12 BART, PA 17503



LOST STREAM MAP

The STREAM MAP OF OHIO resembles another map--known to Pennsylvania anglers as the "Lost Stream Map". The "Stream Map of Pennsylvania" was completed in 1965 after a 30 year effort by Howard Higbee, a former Penn State Professor.

Professor Higbee succeeded in creating a map of the highest detail possible...a map that shows every stream and lake. He painstakingly plotted by hand, the location of 45,000 miles of streams onto a 3 by 5 foot map.

The map sold extremely well - until it was lost several years later. Incredibly, the printer entrusted with the original drawing and printing plates declared bankruptcy, then carelessly hauled Higbee's 30 years of work to the landfill.

The few remaining dog-eared copies became a prized fisherman's possession. Professor Higbee was offered \$400 for one of his last maps. And state agencies were forced to keep their copies under lock and key.

The experts had always told Professor Higbee that reprints were impossible, because the maps were printed in non-photographic blue.

Then, in 1991, at the age of 91, Howard Higbee's dream came true. Computers made it possible to reprint the map. Holding an updated map, Howard said, "I never thought I'd live to see this day."

Then, by combining Professor Higbee's knowledge with computer technology -- the STREAM MAP OF OHIO was created.

Get Ready for Fishing Season!

Stream Maps


of Pennsylvania, New York
 New England, New Jersey, Ohio,
 & Maryland/Delaware

The First and Only Highly Detailed Map of Its Kind

The 3-foot-by-5-foot color map shows virtually all of the 45,000 miles of Pennsylvania streams plus lakes. The 3 1/2-foot-by-4 1/2-foot color map shows virtually all of the 65,000 miles of New York streams plus lakes. The 3-foot-by-4-foot color map shows virtually all of the 36,000 miles of New England streams plus lakes. The 2 1/2-foot-by-3-foot color map shows virtually all of the 8,300 miles of New Jersey streams plus lakes. The 3-foot-by-3-foot color map shows virtually all of the 29,000 miles of Ohio streams plus lakes. The 2-foot-by-3 1/2-foot color map shows virtually all of the 12,000 miles of Maryland/Delaware streams plus lakes.

FREE Explorers' Guide with Each Map

Pinpoint the best fishing in PA, NY, NE, NJ, OH and MD/DE with these valuable guides. Easily locate streams and lakes shown on the Stream Map both alphabetically and geographically. Your map and guidebook will take you to the select fishing waters.



RAVE REVIEWS

"It is amazingly detailed and names some creeks in the Mohawk Valley that can't even be found on topographic maps."
 —John Pitarres, OBSERVER-DISPATCH, Utica

"If you're looking for the most definitive maps ever created depicting every single creek, river, stream, pond and lake...then 'Professor Higbee's Stream Maps' are without question the finest."
 —Howard Brant, THE NEWARK STAR-LEDGER

"It is in showing where to find out-of-the-way trout streams that makes the map such a treasure to the fisherman."
 —Joe Gordon, TRIBUNE-DEMOCRAT, Johnstown

ORDER YOUR COLOR STREAM MAPS

Available rolled or folded ALSO AVAILABLE in heavy gauge LIFETIME GUARANTEED, glass-like clear-lamination, write-on wipe-off surface, with brass eyelets for easy hanging

PRICES INCLUDE PRIORITY MAIL

State	Stream Map	ROLLED	FOLDED	LAMINATED
PA	3 FT by 5 FT	\$25 95	\$25 95	\$45 95
NY	3 5 FT by 4 5 FT	\$25 95	\$25 95	\$45 95
NE	3 FT by 4 FT	\$25 95	\$25 95	\$45 95
NJ	2 5 FT by 3 FT	\$25 95	\$25 95	\$45 95
OH	3 FT by 3 FT	\$25 95	\$25 95	\$45 95
MD/DE	2 FT by 3 5 FT	\$25 95	\$25 95	\$45 95

Check or money order enclosed \$ _____
 Each map includes the FREE Explorers' Guide to Hidden Streams & Lakes.
 Each rolled and laminated map shipped in a sturdy storage tube

Name _____
 Address _____
 City _____ State _____ Zip _____

MAIL TO: **LANCASTER FARMING**
 Dept. Map
 1 East Main St., P.O. Box 609, Ephrata, PA 17522
 Payable Check Enclosed Visa Mastercard Discover
 Card # _____
 Exp Date _____ Signature _____

GREAT GIFT IDEA!



Lancaster Farming
CAP \$3.50* Each


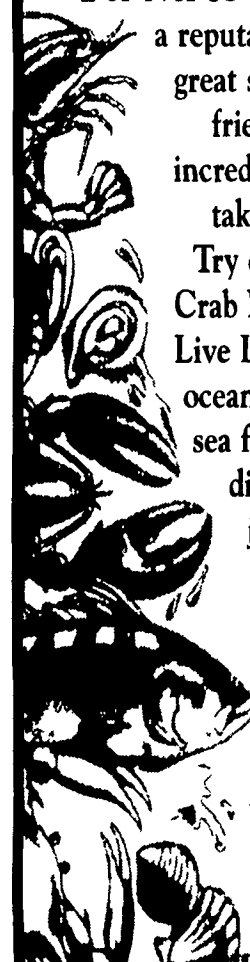
Available At

Lancaster Farming,
 1 East Main St., Ephrata, PA
 PLUS Shipping & Handling \$2.50
 Add't Cap and Shipping @ \$4.00 Each
 Phone 717-626-1164



Sea What Makes Us #1!

For over 35 years, we have built a reputation on high quality, great selection, attentive, friendly service and incredible value. But don't take our word for it. Try our mouth watering Crab Bisque, Clams Casino, Live Lobster, Crab Imperial, ocean fresh fish and you'll see for yourself. Oh yeah, did we mention our juicy Prime Rib?



THE CRAB TRAP
 somers point circle
 new jersey
 lunch • dinner • cocktails
 609•927•7377