

West Snyder FFA Receives National 'Two Star' Gold Emblem

BEAVER SPRINGS (Snyder Co.) — After ranking first of Pennsylvania's 149 FFA chapters in the National Chapter award program, the West Snyder FFA application was forwarded to the National FFA Center for ranking on a national level. West Snyder FFA Chapter received a National "Two Star" Gold Emblem at the 75th National FFA Convention

in Louisville, Ky., for their efforts in this program. Only the top 391 FFA chapters of the nation's 7,312 FFA chapters received this award.


Accepting the award for the chapter at the convention were Jenna Briggs, chapter vice president of community development and Amanda Shaffer, chapter reporter.

In a related activity, Derek Fetterolf, Hannah Etzler, Jenna Briggs, Tiffany Esbenshade, Amanda Shaffer, Tyler Miller, Jeremy Roush, Jeremy Waite, Steve Yakamook, and Joe Hillgrube presented two pre-convention workshops on PALS (Partners in Active Learning Support) program. This program was con-

ducted with 500 elementary students from the Louisville area and 500 volunteer FFA members from across the nation.

Project PALS is a mentoring program that pairs up high school agriculture students with elementary students that have special needs.

The West Snyder FFA event was making "ice cream in a bag." West Snyder member Jeremy Waite dressed in a cow costume and distributed ice cream stickers while the students ate their ice cream. They also played "Foodo," a bingo style game, which teaches the players about the food pyramid. West Snyder FFA distributed milk promotion erasers, pencils, stickers, and activity books sponsored by the American Dairy Association.



West Snyder FFA members at the National FFA PALS Conference in Louisville, Ky.: From left are Jeremy Waite; Steve Yakamook; Amanda Shaffer; Joe Hillgrube; Tiffany Esbenshade; Derek Fetterolf; Hannah Etzler; Jeremy Roush; Jenna Briggs; Becky Myer, National FFA staff and PALS coordinator; and Tyler Miller.



GOT WOOD? WE HAVE THE FURNACE!

- 304 Stainless steel
- No smoke, ashes or wood trash in your home
- 12 hour burn
- Located 10 to 100 feet from your home
- Connects to your existing central duct on hydraulic system



The Hardy Outside Woodburning Heating System

Heats your home and House Water



*10 Year Warranty




Heating Homes In NY and PA Since 1982

WILLIAMSON ENTERPRISES

330 Williamson Ave., Philadelphia, MS 39350

601-656-2639 Dealers
877-606-3113 Wanted

OUR DELICIOUS FLOUNDER IS A FLUKE



The taste is no fluke. It's moist, mild and flavorful. The superior fish of the flounder family. We buy only the freshest fluke from, the North Atlantic, brought to us iced daily, never frozen.

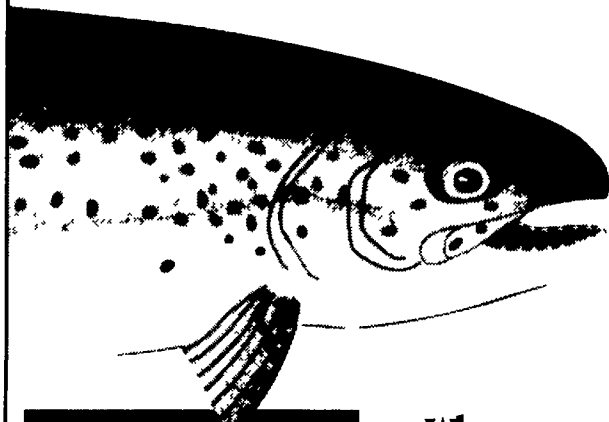
Only one of the reasons that make us the area's #1 seafood restaurant. Try some for dinner tonight along with some of our creamy crab bisque!



THE CRAB TRAP

Lunch • Dinner • Entertainment
Somers Point Circle • 609•927• 7377

Streams and Lakes



LOST STREAM MAP

The STREAM MAP OF PENNSYLVANIA was completed in 1965 after a thirty-year effort by Howard Higbee, a former Penn State Professor.

The map is known as the LOST STREAM MAP to some anglers.

Professor Higbee succeeded in creating a map of the highest detail possible...a map that shows every stream and lake. He painstakingly plotted by hand the location of 45,000 miles of streams onto a 3 by 5 foot map.

The map sold extremely well—until it was lost several years later. Incredibly, the printer entrusted with the original drawing and printing plates declared bankruptcy, then carelessly hauled Higbee's 30 years of work to a landfill.

The few remaining dog-eared copies became a prized fisherman's possession. Professor Higbee was offered \$400 for one of his last maps. And state agencies were forced to keep their copies under lock and key.

Experts told Professor Higbee that reprints were impossible, because the maps were printed in non-photographic blue.

Then, in 1991, at the age of 91, Howard Higbee's dream came true: Computers made it possible to reprint the map. Howard said, "I never thought I'd live to see this day."

Why every angler and boater needs these maps

It is estimated that 10% of all the anglers catch 90% of the fish. Regardless of which group you fall into...there's a sure way to up your odds...simply try new fishing waters. Now, with this map you can find hidden streams and lakes.

Pennsylvania, New York, New England, New Jersey, Ohio and Maryland/Delaware are loaded with great fishing holes...many of them overlooked. Thousands of miles of streams, rivers and lakes are now easy-to-locate on one map.

The 3-foot-by-5-foot Pennsylvania map shows 45,000 miles of streams plus lakes. The 3 1/2-foot-by-4 1/2-foot New York map shows 65,000 miles of streams plus lakes. The 3-foot-by-4-foot New England map shows 36,000 miles of streams plus lakes. The 2 1/2-foot-by-3-foot New Jersey map shows 8,300 miles of streams plus lakes. The 3-foot-by-3-foot Ohio Map shows 29,000 miles of streams plus lakes. The 2-foot-by-3 1/2-foot Maryland/Delaware map shows 12,000 miles of streams plus lakes.

Professor Higbee's Stream Maps are the first and only highly detailed maps of their kind.



RAVE REVIEWS

"It is amazingly detailed and names some creeks in the Mohawk Valley that can't even be found on topographic maps."

—John Pitarres, OBSERVER-DISPATCH, Utica

"If you're looking for the most definitive maps ever created depicting every single creek, river, stream, pond and lake...then 'Professor Higbee's Stream Maps' are without question the finest."

—Howard Brant, THE NEWARK STAR-LEDGER

"It is in showing where to find out-of-the-way trout streams that makes the map such a treasure to the fisherman."

—Joe Gordon, TRIBUNE-DEMOCRAT, Johnstown

FREE GUIDEBOOK WITH ALL MAPS

Pinpoint the best fishing in PA, NY, NE, NJ, OH & MD/DE with this valuable guide. Easily locate streams and lakes shown on the Stream Map both alphabetically and geographically. Your map and guidebook will take you to the select fishing waters.

ORDER YOUR COLOR STREAM MAPS

Available rolled or folded ALSO AVAILABLE in heavy gauge LIFETIME GUARANTEED, glass-like clear-lamination, write-on wipe-off surface, with brass eyelets for easy hanging

State Stream Map	PRIORITY MAIL INCLUDED	
	ROLLED	FOLDED
PA 3 FT x 5 FT	\$25.95ea.	\$45.95ea.
NY 3.5 FT x 4.5 FT	\$25.95ea.	\$45.95ea.
NE 3 FT x 4 FT	\$25.95ea.	\$45.95ea.
NJ 2.5 FT x 3 FT	\$25.95ea.	\$45.95ea.
OH 3 FT x 3 FT	\$25.95ea.	\$45.95ea.
MD/DE 2 FT x 3.5 FT	\$25.95ea.	\$45.95ea.

Check or money order enclosed \$

EACH ROLLED AND LAMINATED MAP SHIPPED IN A STURDY STORAGE TUBE

Name _____

Address _____

City _____ State _____ Zip _____

MAIL TO:

LANCASTER FARMING

Dept. Map
1 East Main St., P.O. Box 609, Ephrata, PA 17522

Payable: Check, Enclosed Visa Mastercard Discover

Card # _____ Exp. Date _____ Signature _____